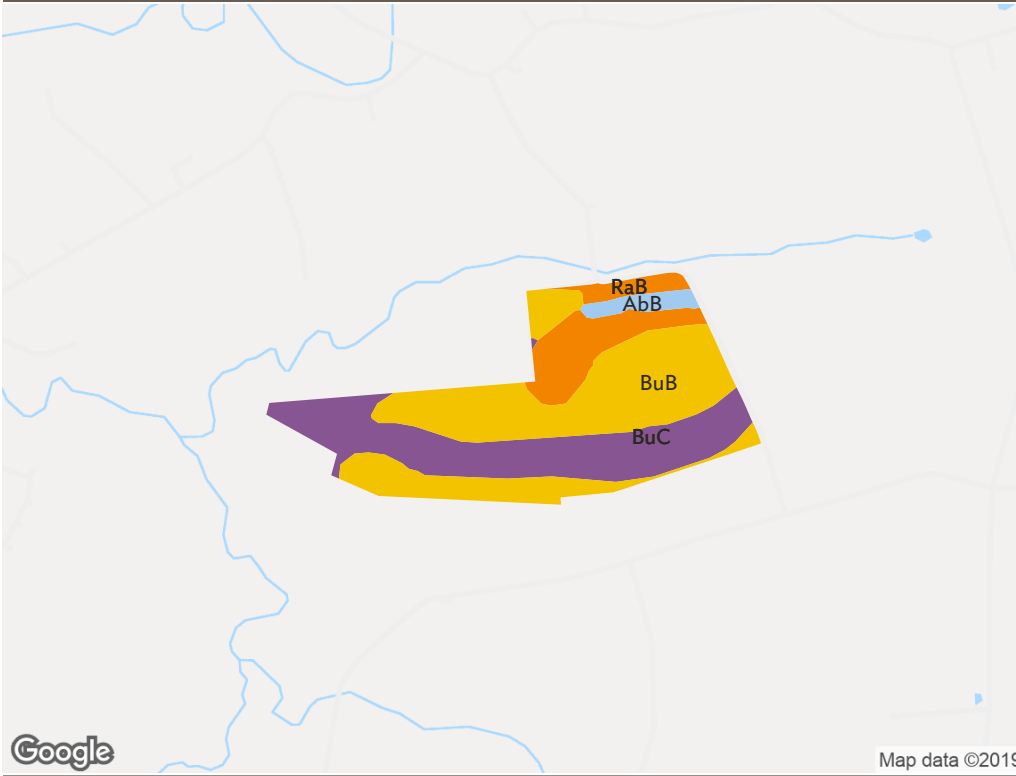


3 fields, 65 acres in Lancaster County, PA



<b>AVG NCCPI</b>	<b>COUNTY AVG</b>
<b>59.0</b>	<b>62.5</b>

**QUALITY 43** **82**

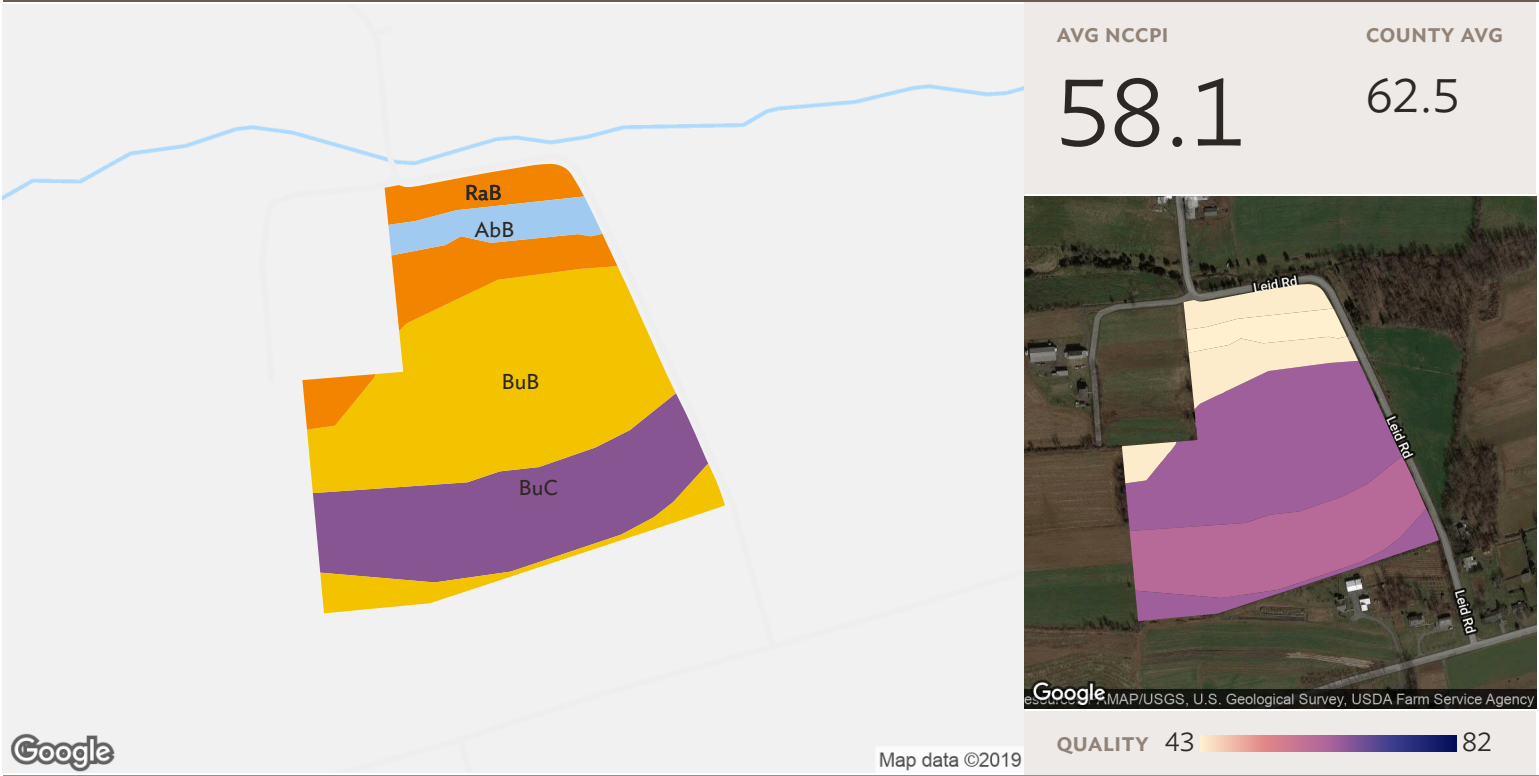
**All fields**

Source: NRCS Soil Survey

65 ac

SOIL CODE	SOIL DESCRIPTION	ACRES	PERCENTAGE OF FIELD	SOIL CLASS	NCCPI
<span style="color: yellow;">■</span> BuB	Bucks silt loam, 3 to 8 percent slopes	31.79	48.7%	2	63.7
<span style="color: purple;">■</span> BuC	Bucks silt loam, 8 to 15 percent slopes	21.76	33.3%	3	60.6
<span style="color: orange;">■</span> RaB	Readington silt loam, 3 to 8 percent slopes	9.80	15.0%	2	43.4
<span style="color: lightblue;">■</span> AbB	Abbottstown silt loam, 3 to 8 percent slopes	1.94	3.0%	3	41.8
<b>65.28</b>					<b>59.0</b>

3 fields, 65 acres in Lancaster County, PA

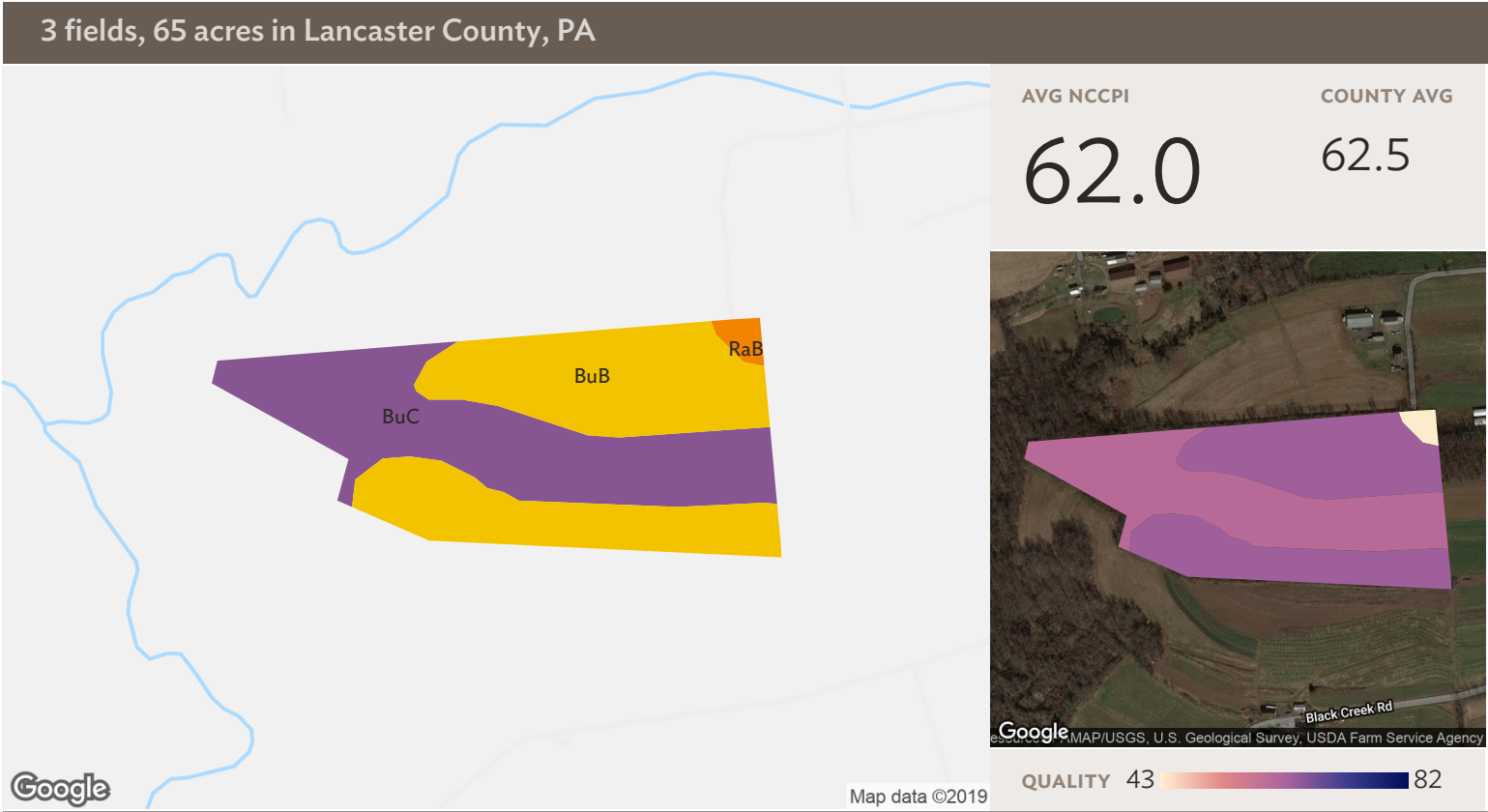


**Field 1**

Source: NRCS Soil Survey

32 ac

SOIL CODE	SOIL DESCRIPTION	ACRES	PERCENTAGE OF FIELD	SOIL CLASS	NCCPI
BuB	Bucks silt loam, 3 to 8 percent slopes	15.17	47.8%	2	63.7
BuC	Bucks silt loam, 8 to 15 percent slopes	9.34	29.4%	3	60.6
RaB	Readington silt loam, 3 to 8 percent slopes	5.46	17.2%	2	43.4
AbB	Abbottstown silt loam, 3 to 8 percent slopes	1.79	5.6%	3	41.8
<b>31.76</b>					<b>58.1</b>



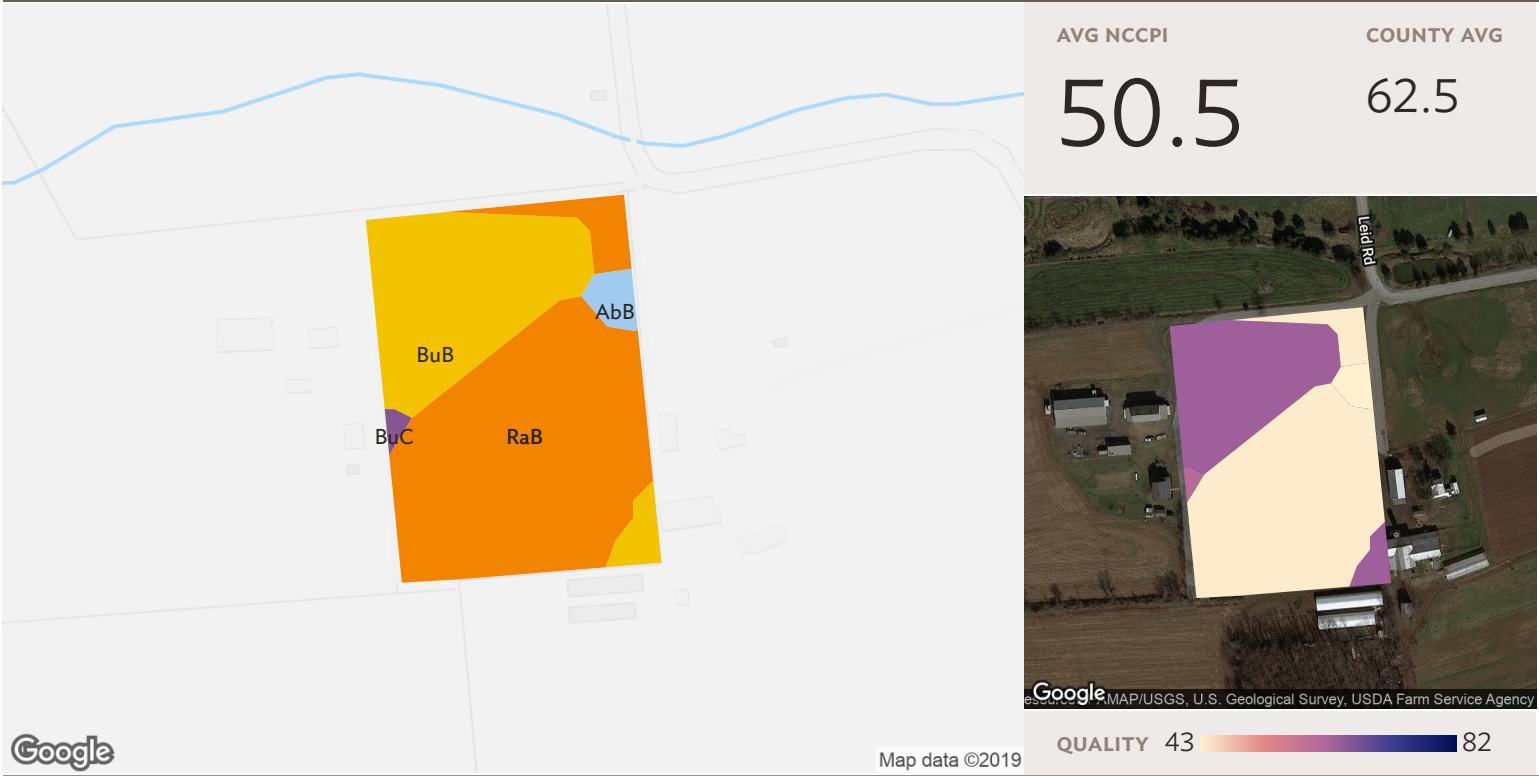
## Field 2

Source: NRCS Soil Survey

27 ac

SOIL CODE	SOIL DESCRIPTION	ACRES	PERCENTAGE OF FIELD	SOIL CLASS	NCCPI
■ BuB	Bucks silt loam, 3 to 8 percent slopes	14.47	53.0%	2	63.7
■ BuC	Bucks silt loam, 8 to 15 percent slopes	12.38	45.3%	3	60.6
■ RaB	Readington silt loam, 3 to 8 percent slopes	0.46	1.7%	2	43.4
<b>27.31</b>					<b>62.0</b>

3 fields, 65 acres in Lancaster County, PA



### Field 3

Source: NRCS Soil Survey

6 ac

SOIL CODE	SOIL DESCRIPTION	ACRES	PERCENTAGE OF FIELD	SOIL CLASS	NCCPI
RaB	Readington silt loam, 3 to 8 percent slopes	3.88	62.4%	2	43.4
BuB	Bucks silt loam, 3 to 8 percent slopes	2.16	34.7%	2	63.7
AbB	Abbottstown silt loam, 3 to 8 percent slopes	0.14	2.3%	3	41.8
BuC	Bucks silt loam, 8 to 15 percent slopes	0.03	0.6%	3	60.6
<b>6.21</b>					<b>50.5</b>

3 fields, 65 acres in Lancaster County, PA



**All fields**

65 ac



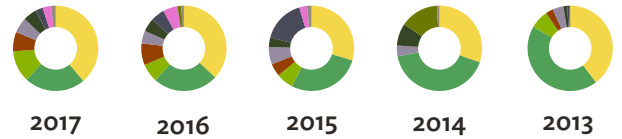
	2017	2016	2015	2014	2013
<span style="color: yellow;">■</span> Corn	49.7%	46.4%	35.8%	24.4%	32.6%
<span style="color: green;">■</span> Grass/Pasture	17.3%	14.9%	20.8%	55.2%	42.0%
<span style="color: limegreen;">■</span> Soybeans	11.8%	8.5%	6.2%	0.4%	8.4%
<span style="color: darkgreen;">■</span> Forest	6.7%	7.1%	5.5%	10.0%	4.6%
<span style="color: magenta;">■</span> Alfalfa	4.9%	9.2%	10.4%	-	5.8%
<span style="color: darkblue;">■</span> Crop Undetermined	1.4%	6.2%	13.2%	-	0.4%
<span style="color: olive;">■</span> Double Crop	-	0.7%	-	7.0%	0.6%
<span style="color: grey;">■</span> Other	8.1%	6.9%	8.1%	2.9%	5.7%

3 fields, 65 acres in Lancaster County, PA



**Field 1**

32 ac

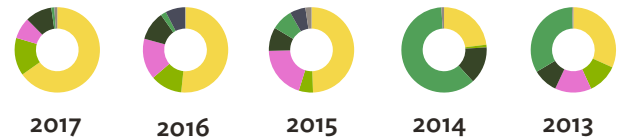


	2017	2016	2015	2014	2013
Corn	38.8%	36.9%	29.6%	30.3%	39.7%
Grass/Pasture	23.1%	24.6%	28.1%	41.6%	43.8%
Soybeans	12.0%	7.1%	6.5%	-	7.0%
Winter Wheat	7.3%	8.2%	4.8%	-	2.9%
Non-Cropland	5.8%	4.8%	6.6%	4.1%	4.1%
Forest	5.1%	5.1%	3.7%	8.5%	1.4%
Crop Undetermined	2.9%	5.2%	16.2%	-	0.7%
Alfalfa	3.2%	5.5%	2.9%	-	-
Double Crop	-	1.4%	-	14.5%	0.5%
Other	1.7%	1.0%	1.7%	1.0%	-



**Field 2**

27 ac



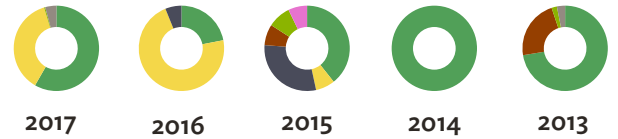
	2017	2016	2015	2014	2013
Corn	65.2%	51.6%	49.4%	23.0%	31.7%
Soybeans	14.3%	12.1%	5.4%	1.0%	11.5%
Alfalfa	8.1%	15.5%	19.8%	-	13.8%
Forest	10.1%	11.0%	8.9%	14.1%	9.5%
Grass/Pasture	1.1%	2.1%	8.2%	60.8%	33.1%
Crop Undetermined	-	7.4%	5.9%	-	-
Other	1.1%	0.2%	2.3%	1.0%	0.5%

3 fields, 65 acres in Lancaster County, PA



### Field 3

6 ac






	2017	2016	2015	2014	2013
Grass/Pasture	58.3%	22.0%	39.3%	100.0%	72.4%
Corn	37.0%	71.9%	7.3%	-	-
Crop Undetermined	-	6.1%	29.6%	-	-
Winter Wheat	-	-	7.9%	-	22.4%
Soybeans	0.4%	-	8.7%	-	2.0%
Alfalfa	-	-	7.2%	-	-
Other	4.2%	-	-	-	3.1%

Source: NASS Cropland Data Layer

3 fields, 65 acres in Lancaster County, PA

## Lancaster County, PA

FIELD	ACRES	LOCATION	OWNER (LAST UPDATED)	OWNER ADDRESS
1 	31.76	APN: 0400031100000	LEID, MARTHA R & IRVIN Z (05/15/2018)	1016 LONG LANE RD, KUTZTOWN, PA 19530
2 	27.31	APN: 0405956800000	LEID, IRVIN Z & MARTHA R (05/15/2018)	1016 LONG LANE RD, KUTZTOWN, PA 19530
3 	6.21	APN: 0404436800000	LEID, IRVIN Z & MARTHA R (05/15/2018)	1016 LONG LANE RD, KUTZTOWN, PA 19530

**65.28**

