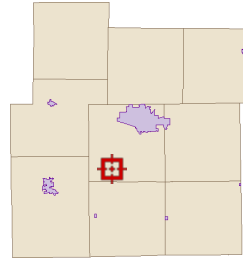







**Overview**



**Legend**

-  Corporate Limits
-  Parcels
-  State Highways
-  Road Centerlines
-  Lakes

<b>Parcel ID</b>	92-06-29-000-204.000-003	<b>Alternate ID</b>	9205-31-29-204	<b>Owner Address</b>	Foster, William W & Connie S
<b>Sec/Twp/Rng</b>	29-31-9	<b>Class</b>	Res-1-Family 0 - 9.99 acres		2255 W State Rd 205
<b>Property Address</b>	2255 W State Rd 205	<b>Acres</b>	2.45		Columbia City, IN 46725
	Columbia City				
<b>District</b>	Columbia Township				
<b>Brief Tax Description</b>	SW Cor E2 SE4 S29 T31 R9 2.45A				
	<i>(Note: Not to be used on legal documents)</i>				

Date created: 9/17/2020  
 Last Data Uploaded: 9/17/2020 1:55:37 AM

Developed by 