



Crops are non-irrigated, intended use is grain, and types are YEL (corn), COM (soybeans), and SRW (wheat) unless otherwise noted.

Common Land Unit

1:4,800

- Non-Cropland
- Cropland
- CRP
- Tract Boundary

Wetland Determination Identifiers

- Restricted Use
- Limited Restrictions
- Exempt from Conservation
- Compliance Provisions

Map Created
 September 18, 2023

Tract Cropland Total: 74.91 acres

NOTES:

United States Department of Agriculture (USDA) Farm Service Agency (FSA) maps are for FSA Program administration only. This map does not represent a legal survey or reflect actual ownership, rather it depicts the information provided directly from the producer and/or National Agricultural Imagery Program (NAIP) imagery. The producer accepts the data 'as is' and assumes all risks associated with its use. USDA-FSA assumes no responsibility for actual or consequential damage incurred as a result of any user's reliance on this data outside FSA Programs. Wetland identifiers do not represent the size, shape, or specific determination of the area. Refer to your original determination (CPA-026 and attached maps) for exact boundaries and determinations or contact USDA Natural Resources Conservation Service (NRCS).

OHIO
WOOD
Form: FSA-156EZ



FARM : 12739
Prepared : 11/6/23 8:17 AM CST
Crop Year : 2024

See Page 2 for non-discriminatory Statements.

Abbreviated 156 Farm Record

Operator Name : ██████████
CRP Contract Number(s) : None
Recon ID : 39-173-2022-37
Transferred From : None
ARCPLC G//F Eligibility : Eligible

Farm Land Data

Farmland	Cropland	DCP Cropland	WBP	EWP	WRP	GRP	Sugarcane	Farm Status	Number Of Tracts
80.97	74.91	74.91	0.00	0.00	0.00	0.00	0.0	Active	1
State Conservation	Other Conservation	Effective DCP Cropland	Double Cropped		CRP	MPL	DCP Ag.Rel. Activity	SOD	
0.00	0.00	74.91	0.00		0.00	0.00	0.00	0.00	

Crop Election Choice

ARC Individual	ARC County	Price Loss Coverage
None	CORN, SOYBN	WHEAT

DCP Crop Data

Crop Name	Base Acres	CCC-505 CRP Reduction Acres	PLC Yield	HIP
Wheat	14.05	0.00	71	
Corn	23.24	0.00	145	
Soybeans	37.29	0.00	42	
TOTAL	74.58	0.00		

NOTES

--

Tract Number : 4039
Description : E08/2B S SIDE LONG-JUDSON
FSA Physical Location : OHIO/WOOD
ANSI Physical Location : OHIO/WOOD
BIA Unit Range Number :
HEL Status : NHEL: No agricultural commodity planted on undetermined fields
Wetland Status : Tract does not contain a wetland
WL Violations : None
Owners : NANCY L SHELIN
Other Producers : None
Recon ID : None

Tract Land Data

Farm Land	Cropland	DCP Cropland	WBP	EWP	WRP	GRP	Sugarcane
80.97	74.91	74.91	0.00	0.00	0.00	0.00	0.0

OHIO
WOOD
Form: FSA-156EZ



Abbreviated 156 Farm Record

FARM : 12739
Prepared : 11/6/23 8:17 AM CST
Crop Year : 2024

Tract 4039 Continued ...

State Conservation	Other Conservation	Effective DCP Cropland	Double Cropped	CRP	MPL	DCP Ag. Rel Activity	SOD
0.00	0.00	74.91	0.00	0.00	0.00	0.00	0.00

DCP Crop Data

Crop Name	Base Acres	CCC-505 CRP Reduction Acres	PLC Yield
Wheat	14.05	0.00	71
Corn	23.24	0.00	145
Soybeans	37.29	0.00	42
TOTAL	74.58	0.00	

NOTES


--

In accordance with Federal civil rights law and U.S. Department of Agriculture (USDA) civil rights regulations and policies, the USDA, its Agencies, offices, and employees, and institutions participating in or administering USDA programs are prohibited from discriminating based on race, color, national origin, religion, sex, gender identity (including gender expression), sexual orientation, disability, age, marital status, family/parental status, income derived from a public assistance program, political beliefs, or reprisal or retaliation for prior civil rights activity, in any program or activity conducted or funded by USDA (not all bases apply to all programs). Remedies and complaint filing deadlines vary by program or incident.

Persons with disabilities who require alternative means of communication for program information (e.g., Braille, large print, audiotape, American Sign Language, etc.) should contact the responsible Agency or USDA's TARGET Center at (202) 720-2600 (voice and TTY) or contact USDA through the Federal Relay Service at (800) 877-8339. Additionally, program information may be made available in languages other than English.

To file a program discrimination complaint, complete the USDA Program Discrimination Complaint Form, AD-3027, found online at http://www.ascr.usda.gov/complaint_filing_cust.html and at any USDA office or write a letter addressed to USDA and provide in the letter all of the information requested in the form. To request a copy of the complaint form, call (866) 632-9992. Submit your completed form or letter to USDA by: (1) mail: U.S. Department of Agriculture Office of the Assistant Secretary for Civil Rights 1400 Independence Avenue, SW Washington, D.C. 20250-9410; (2) fax: (202) 690-7442; or (3) e-mail: program.intake@usda.gov. USDA is an equal opportunity provider, employer, and lender.

Soil Map—Wood County, Ohio



Map Unit Legend

Map Unit Symbol	Map Unit Name	Acres in AOI	Percent of AOI
HoA	Hoytville clay loam, 0 to 1 percent slopes	50.8	67.3%
OtB	Ottokee-Spinks loamy fine sands, 2 to 6 percent slopes	2.3	3.0%
SdA	Seward and Ottokee, till substratum, loamy fine sands, 0 to 2 percent slopes	0.9	1.2%
SdB	Seward and Ottokee, till substratum, loamy fine sands, 2 to 6 percent slopes	21.5	28.5%
Totals for Area of Interest		75.4	100.0%

1 field, 77 acres in Wood County, OH










TOWNSHIP/SECTION 5N 10E - 8, 9, 16, 17


Avg. Elevation

670.20 ft


Total Area

77 ac

	ELEVATION RANGE	ACRES	PERCENT AREA
	674.20 ft - 674.95 ft	0.08 ac	0.11%
	673.45 ft - 674.20 ft	0.11 ac	0.14%
	672.70 ft - 673.45 ft	0.17 ac	0.22%
	671.95 ft - 672.70 ft	1.39 ac	1.8%
	671.20 ft - 671.95 ft	5.95 ac	7.71%
	670.45 ft - 671.20 ft	19.19 ac	24.88%
	669.70 ft - 670.45 ft	27.80 ac	36.05%
	668.95 ft - 669.70 ft	20.42 ac	26.48%
	668.20 ft - 668.95 ft	2.02 ac	2.62%

1 field, 77 acres in Wood County, OH TOWNSHIP/SECTION 5N 10E - 8, 9, 16, 17

Wood County, OH

FIELD	ACRES	TAX AMOUNT	ASSESSED VALUE	LOCATION	OWNER (LAST UPDATED)	OWNER ADDRESS	LEGAL DESCRIPTION
all 	77.12	1,810.86	167,830.00	5N 10E - 8, 9, 16, 17 APN: R62-510-170000001000	SHELINE, NANCY L (02/09/2022)	11328 YATES RD, CYGNET, OH 43413	ENE LESS W265.27' E965.27' N493.63'

