

Farm 372

Tract 1968

2022 Program Year




Map Created March 08, 2022

Fulton/Lucas West
Farm Service Agency
8770 State Route 108
Unit C
Wauseon, OH 43567
419-335-6061 (p)
855-842-7996 (f)

Common Land Unit

-  Non-Cropland
-  Cropland
-  CRP
-  Tract Boundary

Wetland Determination Identifiers

-  Restricted Use
-  Limited Restrictions
-  Exempt from Conservation Compliance Provisions

All of the following are true unless otherwise indicated:

All Crops=NI
All Crops=GR
Corn=YEL
Soybeans=COM
Wheat=SRW



Tract Cropland Total: 67.18 acres

United States Department of Agriculture (USDA) Farm Service Agency (FSA) maps are for FSA Program administration only. This map does not represent a legal survey or reflect actual ownership; rather it depicts the information provided directly from the producer and/or National Agricultural Imagery Program (NAIP) imagery. The producer accepts the data 'as is' and assumes all risks associated with its use. USDA-FSA assumes no responsibility for actual or consequential damage incurred as a result of any user's reliance on this data outside FSA Programs. Wetland identifiers do not represent the size, shape, or specific determination of the area. Refer to your original determination CPA-026 and attached maps for exact boundaries and determinations or contact USDA Natural Resources Conservation Service (NRCS).

