

Farm **8269**





Tract **32591**

2022 Program Year




Map Created May 03, 2022

Sandusky County  
 Farm Service Agency  
 2000 Countryside Dr  
 Fremont, OH 43420  
 419-334-6330 (p)  
 855-835-5411 (f)

**Common Land Unit**

-  Non-Cropland
-  Cropland
-  CRP
-  Tract Boundary

**Wetland Determination Identifiers**

-  Restricted Use
-  Limited Restrictions
-  Exempt from Conservation Compliance Provisions

All of the following are true unless otherwise indicated:

All Crops=NI  
 All Crops=GR  
 Corn=YEL  
 Soybeans=COM  
 Wheat=SRW



Tract Cropland Total: 33.88 acres

United States Department of Agriculture (USDA) Farm Service Agency (FSA) maps are for FSA Program administration only. This map does not represent a legal survey or reflect actual ownership; rather it depicts the information provided directly from the producer and/or National Agricultural Imagery Program (NAIP) imagery. The producer accepts the data 'as is' and assumes all risks associated with its use. USDA-FSA assumes no responsibility for actual or consequential damage incurred as a result of any user's reliance on this data outside FSA Programs. Wetland identifiers do not represent the size, shape, or specific determination of the area. Refer to your original determination CPA-026 and attached maps for exact boundaries and determinations or contact USDA Natural Resources Conservation Service (NRCS).

