












Union County



December 4, 2022

- | | | | |
|--|---|--|---|
|  Find Results (Polygons) |  Current |  Private |  Lakes |
|  Parcels |  Addresses |  Road Centerlines |  Streams |
| | |  Railroads |  Cargo |



Source: Esri, Maxar, Earthstar Geographics, and the GIS User Community