






WV Flood Map



This map is not the official regulatory FIRM or DFIRM. Its purpose is to assist with determining potential flood risk for the selected location.

H I G H R I S K		Regulatory Floodway	<p style="text-align: right;"> Flood Info Location Map created on 6/27/2024</p> <p>User 2606 Larwood Drive Charleston, WV 25302</p> <p>Notes</p>
		1-Percent-Annual-Chance Flood Hazard Area With Base Flood Elevation (BFE)	
	1-Percent-Annual-Chance Flood Hazard Area Without BFE (may have Advisory Flood Heights)	<p>Stream</p> <p>Watershed (HUC8) Elk (5050007)</p> <p>Flood Height Flood Height 6a N/A</p> <p>Water Depth</p> <p>Elevation 797.7 ft (Source: FEMA 2016) (NAVD88)</p> <p>Community & ID Kanawha County (ID: 540070)</p> <p>FEMA Map & Date 54039C0263F; Effective Date: 8/1/2023</p> <p>Location (lat, long) (38.388814, -81.600342) (WGS84)</p> <p>Parcel ID 20-15-035D-0007-0000</p> <p>E-911 Address 2606 LARWOOD DR, Charleston, WV, 25302</p>	
	1-Percent-Annual-Chance Future Conditions (High Risk Advisory Flood Zones)		
<p>Download the Full Legend for all flood tool symbols https://www.mapwv.gov/flood/map/docs/wv_flood_tool_legend.pdf</p> <p>Disclaimer: The online map is for use in administering the National Flood Insurance Program. It does not necessarily identify all areas subject to flooding, particularly from local drainage sources of small size. Refer to the official Flood Insurance Study (FIS) for detailed flood elevation data in flood profiles and data tables. WV Flood Tool (https://www.MapWV.gov/flood) is supported by FEMA, WV NFIP Office, and WV GIS Technical Center.</p>			