



WV Flood Map





This map is not the official regulatory FIRM or DFIRM. Its purpose is to assist with determining potential flood risk for the selected location.

Map created on 7/28/2019

Flood Info Location

-  FEMA Effective Levee-Protec... Area
-  Advisory Zone A or Updated Zone AE

FEMA Effective Floodplain

-  Floodway
-  Flood Hazard Zone

Disclaimer:

The online map is for use in administering the National Flood Insurance Program. It does not necessarily identify all areas subject to flooding, particularly from local drainage sources of small size. Refer to the official Flood Insurance Study (FIS) for detailed flood elevation data in flood profiles and data tables. **WV Flood Tool** (<https://www.MapWV.gov/flood>) is supported by FEMA, WV NFIP Office, and WV GIS Technical Center.

User Notes:

Marie Estep Estate
606 Fort Hill Drive
Charleston, WV 25314

Flood Hazard Area:

Location is **NOT WITHIN** any identified flood hazard area. Unmapped flood hazard areas may be present.

Flood Hazard Zone: Out of Flood Zone

Stream: N/A

Watershed (HUC8): Lower Kanawha (5050008)

FEMA Flood Map: 54039C0407E **EFF:** 2/6/2008

Elevation: About 856 ft (Source: WVDEP 2010-13)

Community Name: City of Charleston

Community ID: 540073

Location (long, lat): (-81.652434, 38.351073)

Parcel ID: 20-09-0017-0199-0000

Address: 606 FORT HILL DR, CHARLESTON, WV, 25314