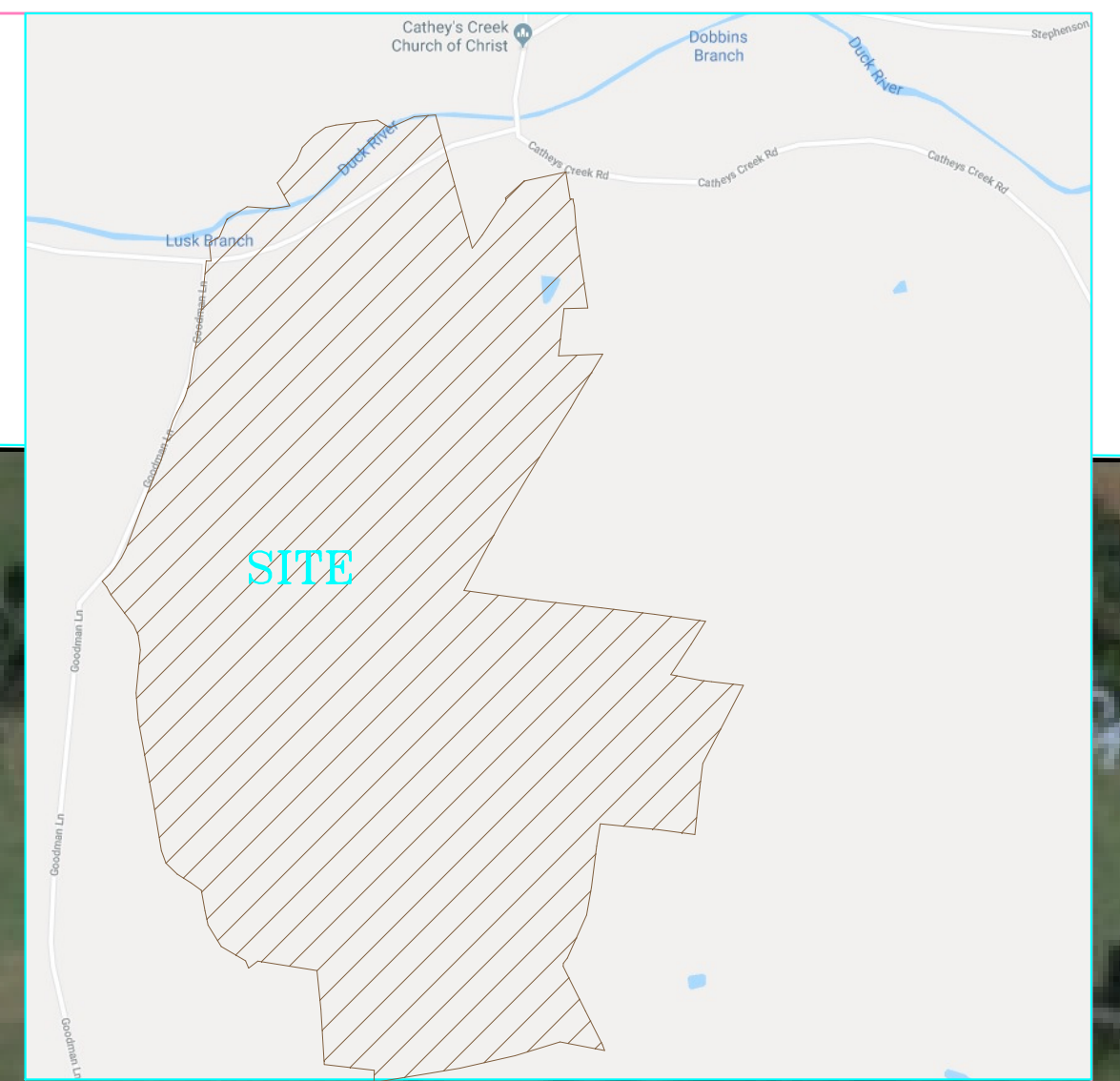
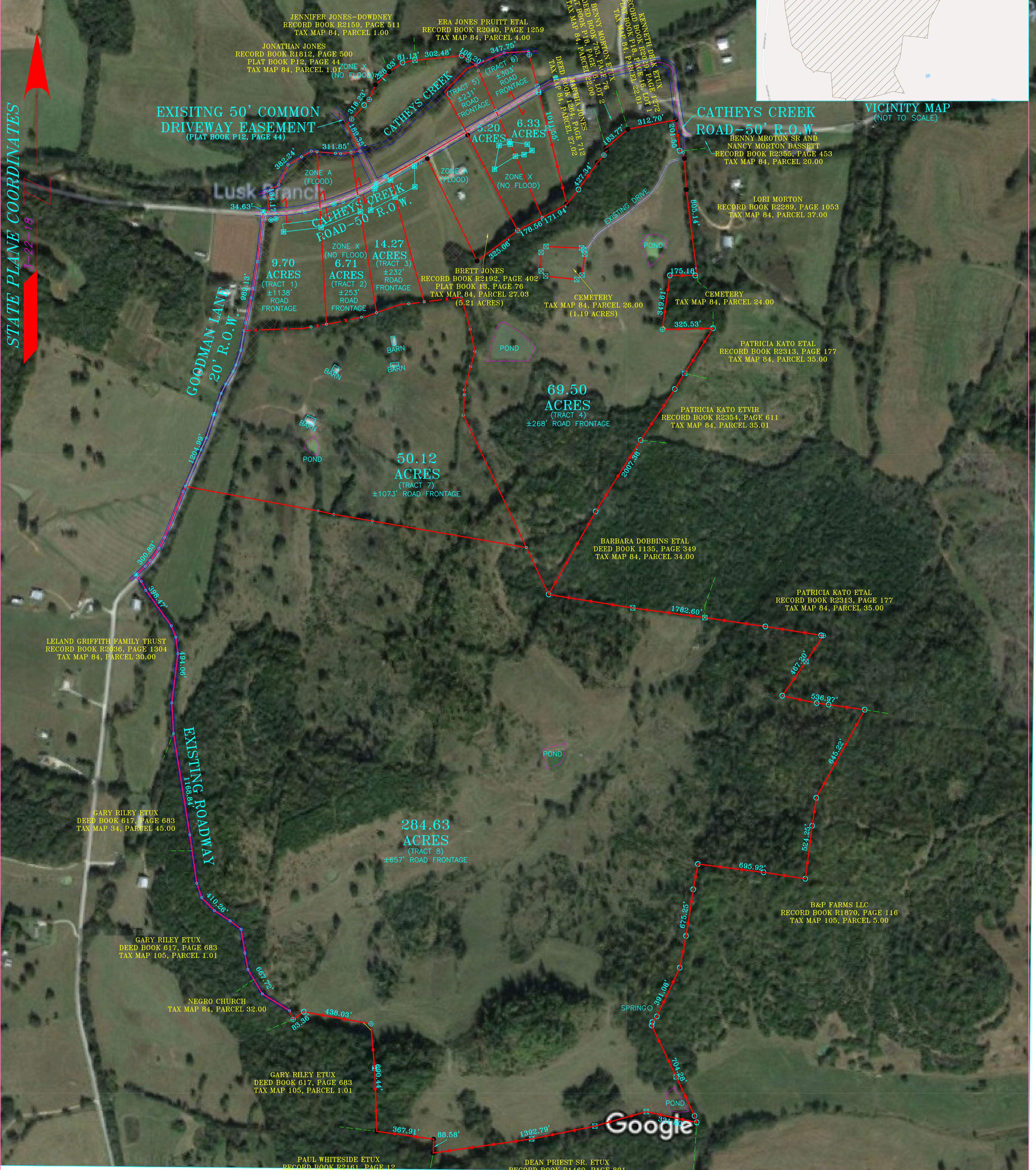


CARROLL LAND SURVEYING
 495 EAST MAIN STREET, SUITE 1
 HOHENWALD, TN 38462
 PHONE: (931)796-1654
 FAX: (931)796-1651
 EMAIL: csurvey@bellsouth.net

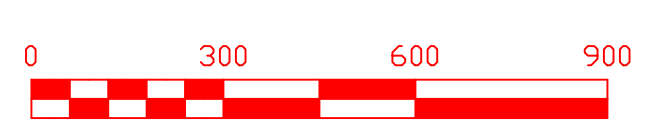


STATE PLANE COORDINATES
3-22-18

Cathey's Creek Church of Christ



451.68 ACRES
 -5.29 ACRES (TM84, P. 27.03)
 446.47 ACRES
 -1.19 ACRES (TM 84, P. 26.00)
 445.28 NET ACRES TOTAL



NOTE: MY REVIEW OF THE "FEMA" FLOOD HAZARD MAP AVAILABLE INDICATES THAT THIS PROPERTY IS IN ZONE "A&X" AS INDICATED BY MAP

47119C0125E & 47119C0250E
 AS DATED APRIL 16, 2007.

Kenneth Carroll

SALE PLAT FOR DAVID JONES		
SCALE: 1" = 300'	APPROVED BY: KENNETH CARROLL	DRAWN BY: BRITTANY RICHARDSON
DATE: 3-22-18		
10th CIVIL DISTRICT - MAURY COUNTY, TN		
REF: DEED BOOK 707, PAGE 748 DEED BOOK 799, PAGE 743 TAX MAP 84, PARCELS 27.00 & 33.00	JOB NAME: JONE318_3 (JC)	