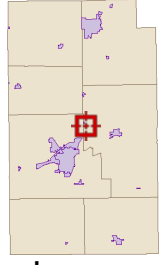








Overview



Legend

-  City Limits
-  Political Township
-  Parcel Acreage
-  Parcels
-  Tax Sale Parcels
-  Road Centerlines

Parcel ID	85-11-30-200-004.000-003	Alternate ID	n/a	Owner Address	STEIN RONALD G & JUDITH ANN
Sec/Twp/Rng	30-28-07	Class	Res-1-Family 0 - 9.99 acres		359 E 200 N
Property Address	359 E 200 N WABASH	Acreage	7.42		WABASH, IN 46992
District	LAGRO TWP				
Brief Tax Description	PT W1/2 NE1/4 30-28-7 7.42AC DITCH 636 & 664				
	(Note: Not to be used on legal documents)				

Date created: 10/13/2020
 Last Data Uploaded: 10/12/2020 11:54:50 PM