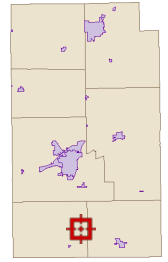








Overview



Legend

-  City Limits
-  Political Township
-  Parcel Acreage
-  Parcels
-  Tax Sale Parcels
-  Road Centerlines

Parcel ID	85-18-13-300-008.000-013	Alternate ID	n/a	Owner Address	LYNN DEWAYNE A & SHEILA J
Sec/Twp/Rng	13-26-06	Class	Cash grain/general farm		779 W 850 S
Property Address	779 W 850 S	Acreeage	62.06		WABASH, IN 46992
	WABASH				
District	WALTZ TWP				
Brief Tax Description	SW1/4 13-26-6 62.06AC				
	DITCH 661				
	(Note: Not to be used on legal documents)				

Date created: 8/13/2019
 Last Data Uploaded: 8/12/2019 11:15:24 PM

Developed by  **Schneider**
 GEOSPATIAL