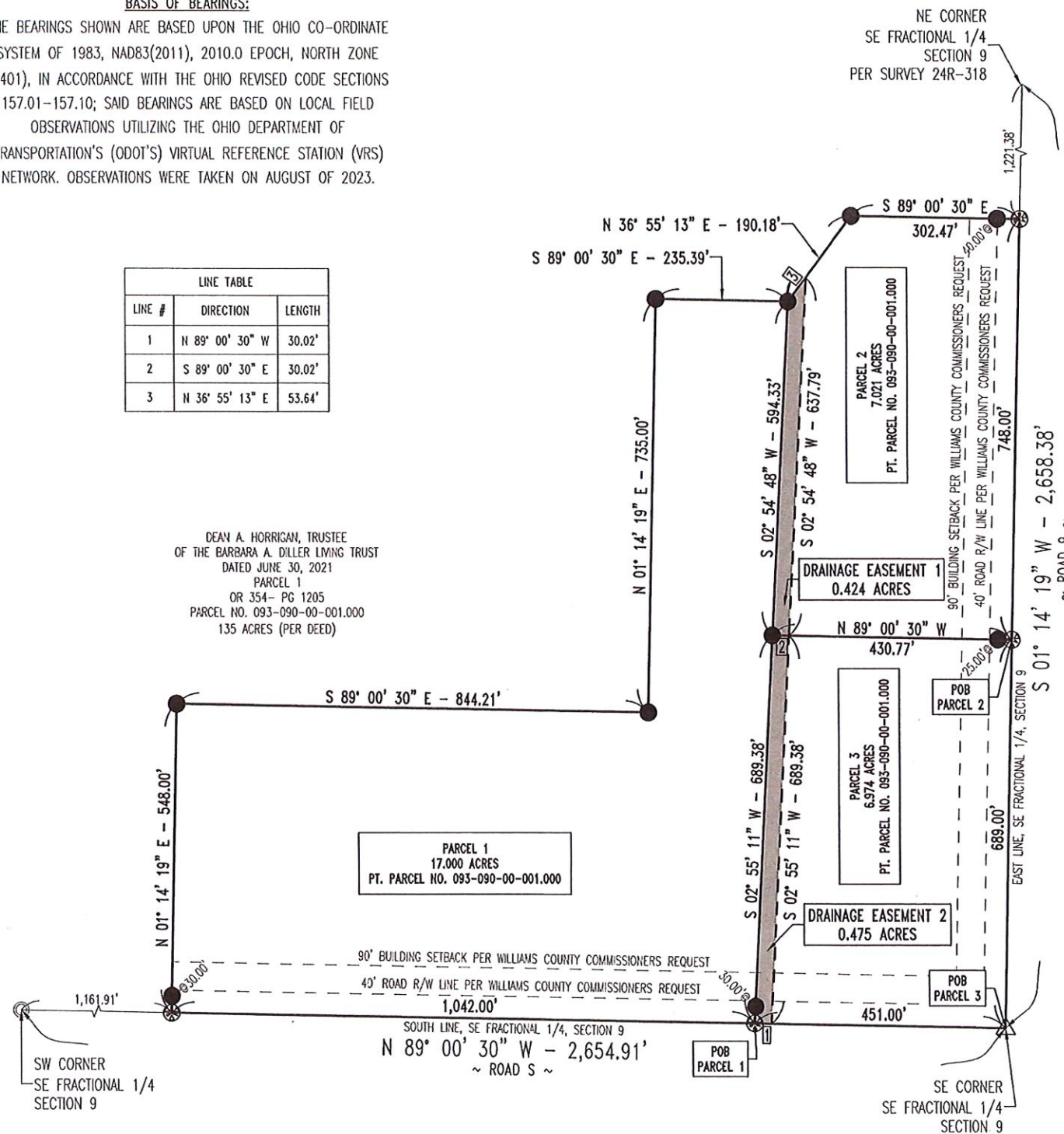


BASIS OF BEARINGS:

THE BEARINGS SHOWN ARE BASED UPON THE OHIO CO-ORDINATE SYSTEM OF 1983, NAD83(2011), 2010.0 EPOCH, NORTH ZONE (3401), IN ACCORDANCE WITH THE OHIO REVISED CODE SECTIONS 157.01-157.10; SAID BEARINGS ARE BASED ON LOCAL FIELD OBSERVATIONS UTILIZING THE OHIO DEPARTMENT OF TRANSPORTATION'S (ODOT'S) VIRTUAL REFERENCE STATION (VRS) NETWORK. OBSERVATIONS WERE TAKEN ON AUGUST OF 2023.

LINE TABLE		
LINE #	DIRECTION	LENGTH
1	N 89° 00' 30" W	30.02'
2	S 89° 00' 30" E	30.02'
3	N 36° 55' 13" E	53.64'

DEAN A. HERRIGAN, TRUSTEE
OF THE BARBARA A. DILLER LIVING TRUST
DATED JUNE 30, 2021
PARCEL 1
OR 354- PG 1205
PARCEL NO. 093-090-00-001.000
135 ACRES (PER DEED)



PLAT OF SURVEY

STATE OF OHIO, COUNTY OF WILLIAMS, TOWNSHIP OF BRIDGEWATER,
A PORTION OF THE SE FRACTIONAL 1/4 OF SECTION 9,
TOWNSHIP 9 SOUTH, RANGE 3 WEST, MICHIGAN MERIDIAN

- NOTES:**
- 1) THIS SURVEY WAS PERFORMED WITHOUT THE BENEFIT OF A TITLE EXAMINATION AND DOES NOT REPRESENT A TITLE REPORT OR A GUARANTEE OF TITLE. THERE MAY BE APPARENT, RECORDED, OR UNRECORDED EASEMENTS NOT SHOWN ON THIS DRAWING.
 - 2) THIS SURVEY USED THE LATEST RECORDED DEEDS AT THE DATE OF THIS SURVEY.
 - 3) DISTANCES SHOWN HEREON, ARE GROUND DISTANCES. TO APPROXIMATE OHIO CO-ORDINATE 1983, NORTH ZONE (3401) GRID DISTANCES MULTIPLY THE DISTANCES BY THE COMBINATION FACTOR OF 0.9999092023.
 - 4) IRON PINS CALLED FOR AS SET ARE NUMBER 5 REBAR, WITH A NOMINAL DIAMETER OF 3/8 OF AN INCH, A CROSS-SECTIONAL AREA OF 0.31 SQUARE INCHES, THIRTY (30) INCHES IN LENGTH, AND CAPPED WITH A PLASTIC YELLOW MARKER INSCRIBED WITH "NIESE/JHN-PS8727."
 - 5) FOUND MONUMENTATION IN GOOD CONDITION UNLESS OTHERWISE NOTED.
 - 6) OCCUPATION WITHIN REASON UNLESS OTHERWISE NOTED

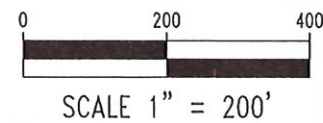
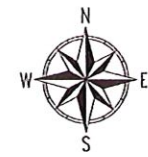
LEGEND

- 5/8" IRON PIN WITH CAP SET
- ⊗ MAG NAIL SET
- △ RAILROAD SPIKE FOUND
- IRON PIPE FOUND



I HEREBY DECLARE THAT THE FOREGOING PLAT WAS PREPARED FROM AN ACTUAL SURVEY OF THE PREMISES, THAT TO THE BEST OF MY KNOWLEDGE, INFORMATION, AND BELIEF, CORRECTLY SHOWS THE LOCATION OF THE BOUNDARIES.

Justin H. Niese 08.23.2023
JUSTIN H. NIESE, P.E., P.S.
OHIO REGISTERED SURVEYOR NO. 8727



	NIESE SURVEYING & ENGINEERING, LLC	
	SURVEY PLAT FOR: DILLER ESTATE	
JUSTIN H. NIESE, P.E., P.S. 211 E. MAIN CROSS STREET P.O. BOX 112 MILLER CITY, OHIO 45864 567-825-1523	JOB NUMBER: 2023-56	PAGE 1/1