

# WV Flood Map







This map is not the official regulatory FIRM or DFIRM. Its purpose is to assist with determining potential flood risk for the selected location.

Map created on 8/16/2018

 Flood Info Location

**User Notes:**  
1334 Virginia Street

### FEMA Effective Floodplain

-  Floodway
-  Flood Hazard Zone
-  Advisory Zone
-  A or Updated Zone AE

### Disclaimer:

The online map is for use in administering the National Flood Insurance Program. It does not necessarily identify all areas subject to flooding, particularly from local drainage sources of small size. Refer to the official Flood Insurance Study (FIS) for detailed flood elevation data in flood profiles and data tables. **WV Flood Tool** (<https://www.MapWV.gov/flood>) is supported by FEMA, WV NFIP Office, and WV GIS Technical Center.

### Flood Hazard Area:

Location is **WITHIN** a moderate flood risk hazard such as a FEMA 500-year floodplain.

**Flood Hazard Zone:** Shaded X

**Stream:** N/A

**Watershed (HUC8):** Upper Kanawha (5050006)

**FEMA Flood Map:** 54039C0409E **EFF:** 2/6/2008

**Elevation:** About 607 ft (Source: WVDEP 2010-13)

**Community Name:** City of Charleston

**Community ID:** 540073

**Location (long, lat):** (-81.627696, 38.343036)

**Parcel ID:** 20-11-0017-0226-0000

**Address:** 1334 VIRGINIA ST E, Charleston, WV, 25301