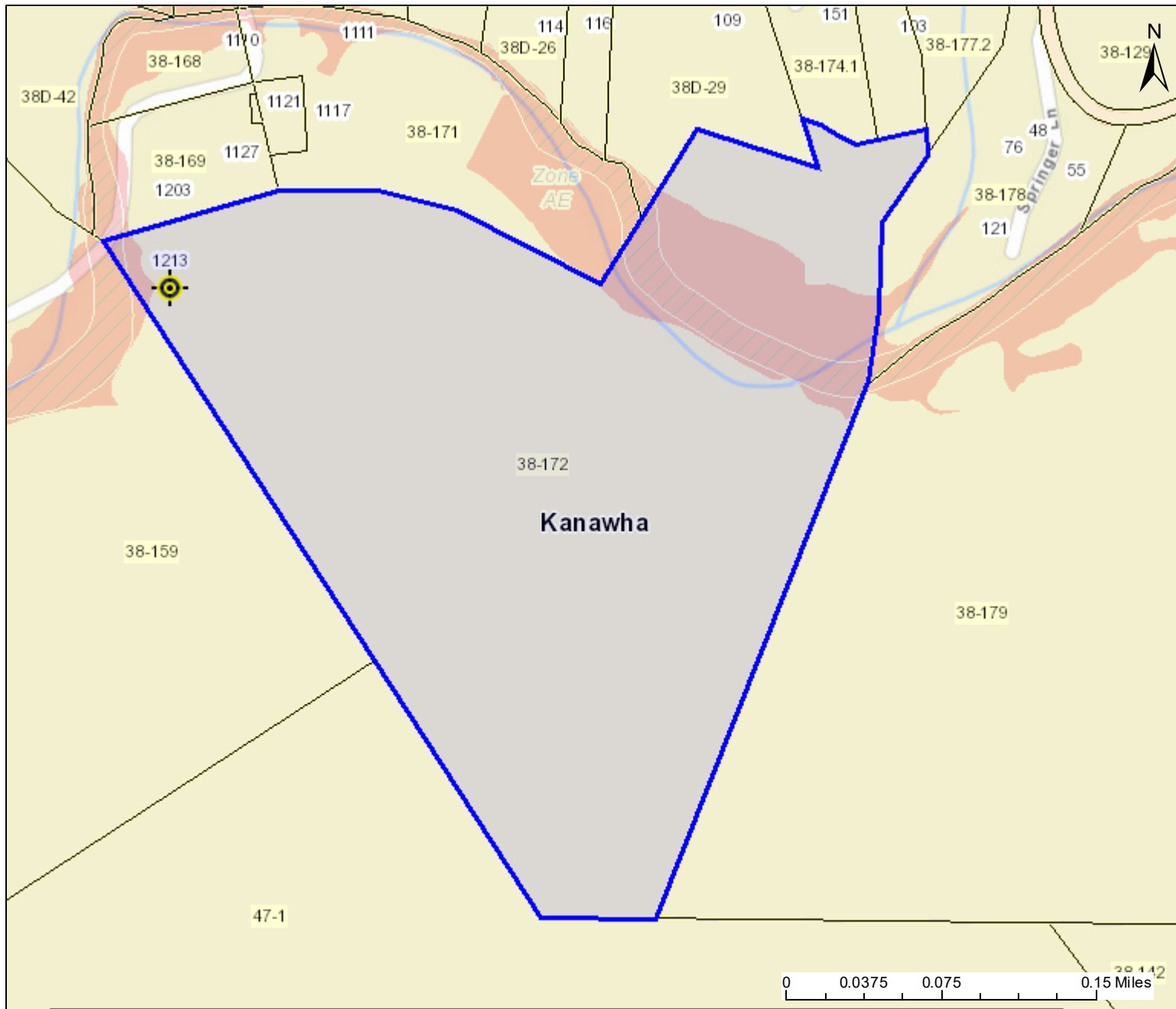






WV Flood Map



This map is not the official regulatory FIRM or DFIRM. Its purpose is to assist with determining potential flood risk for the selected location.

H I G H R I S K	 Regulatory Floodway	Flood Info Location Map created on 10/15/2019
	 1-Percent-Annual-Chance Flood Hazard Area With Base Flood Elevation (BFE)	User 1213 Indian Lake Road Notes 33+/- Acres & A-Frame residence
	 1-Percent-Annual-Chance Flood Hazard Area Without BFE (may have Advisory Flood Heights)	Flood Hazard Area Flood Hazard Area: Location is NOT in West Virginia.
	 1-Percent-Annual-Chance Future Conditions (High Risk Advisory Flood Zones)	Flood Zone N/A Stream N/A Watershed (HUC8) N/A
Download the Full Legend for all flood tool symbols https://www.mapwv.gov/flood/map/docs/wv_flood_tool_legend.pdf		Flood Height N/A Water Depth N/A
Disclaimer: The online map is for use in administering the National Flood Insurance Program. It does not necessarily identify all areas subject to flooding, particularly from local drainage sources of small size. Refer to the official Flood Insurance Study (FIS) for detailed flood elevation data in flood profiles and data tables. WV Flood Tool (https://www.MapWV.gov/flood) is supported by FEMA, WV NFIP Office, and WV GIS Technical Center.		Elevation N/A (Source: N/A N/A) Community & ID N/A (ID: N/A) FEMA Map & Date N/A; Effective Date: N/A Location (lat, long) N/A
		Parcel ID 20-15-0038-0172-0000 E-911 Address 1213 INDIAN LAKE DR, PINCH, WV, 25071