





# WV Flood Map



This map is not the official regulatory FIRM or DFIRM. Its purpose is to assist with determining potential flood risk for the selected location.

|   |   |   |   |
|---|---|---|---|
| <b>H<br/>I<br/>G<br/>H<br/><br/>R<br/>I<br/>S<br/>K</b>   |                | Regulatory Floodway   | <p style="text-align: right;"><i>Map created on 8/29/2023</i></p> <p><b>User</b> 1304 Village Drive South Charleston, WV 25309</p> <p><b>Notes</b></p>  |
|   |                | 1-Percent-Annual-Chance Flood Hazard Area<br><b>With Base Flood Elevation (BFE)</b> |   |
|    | 1-Percent-Annual-Chance Flood Hazard Area<br><b>Without BFE</b> (may have Advisory Flood Heights) | <p><b>Stream</b></p> <p><b>Watershed (HUC8)</b> Lower Kanawha (5050008)</p>         |   |
|    | 1-Percent-Annual-Chance Future Conditions<br>(High Risk Advisory Flood Zones)                     | <p><b>Flood Height</b> Flood Height 6a N/A</p> <p><b>Water Depth</b></p>            |   |
| <p>Download the Full Legend for all flood tool symbols<br/> <a href="https://www.mapwv.gov/flood/map/docs/wv_flood_tool_legend.pdf">https://www.mapwv.gov/flood/map/docs/wv_flood_tool_legend.pdf</a></p>   |   |   | <p><b>Elevation</b> 726.7 ft (Source: FEMA 2018-20) (NAVD88)</p>  |
| <p><b>Disclaimer:</b><br/>                 The online map is for use in administering the National Flood Insurance Program. It does not necessarily identify all areas subject to flooding, particularly from local drainage sources of small size. Refer to the official Flood Insurance Study (FIS) for detailed flood elevation data in flood profiles and data tables. WV Flood Tool (<a href="https://www.MapWV.gov/flood">https://www.MapWV.gov/flood</a>) is supported by FEMA, WV NFIP Office, and WV GIS Technical Center.</p> |   |   | <p><b>Community &amp; ID</b> City of South Charleston (ID: 540223)</p> <p><b>FEMA Map &amp; Date</b> 54039C0403E; Effective Date: 2/6/2008</p> <p><b>Location (lat, long)</b> (38.343202, -81.748176) (WGS84)</p> |
|   |   |   | <p><b>Parcel ID</b> 20-18-0023-0010-0000</p> <p><b>E-911 Address</b> 1304 VILLAGE DR, South Charleston, WV, 25309</p>   |