



WV Flood Map





This map is not the official regulatory FIRM or DFIRM. Its purpose is to assist with determining potential flood risk for the selected location.

Map created on 8/13/2019

Flood Info Location

-  FEMA Effective Levee-Protec... Area
-  Advisory Zone A or Updated Zone AE

FEMA Effective Floodplain

-  Floodway
-  Flood Hazard Zone

Disclaimer:

The online map is for use in administering the National Flood Insurance Program. It does not necessarily identify all areas subject to flooding, particularly from local drainage sources of small size. Refer to the official Flood Insurance Study (FIS) for detailed flood elevation data in flood profiles and data tables. **WV Flood Tool** (<https://www.MapWV.gov/flood>) is supported by FEMA, WV NFIP Office, and WV GIS Technical Center.

User Notes:

24 9th Avenue
South Charleston, WV

Flood Hazard Area:

Location is **WITHIN** a moderate flood risk hazard such as a FEMA 500-year floodplain.

Flood Hazard Zone: Shaded X (500-YR Flood)

Stream: N/A

Watershed (HUC8): Lower Kanawha (5050008)

FEMA Flood Map: 54039C0402E **EFF:** 2/6/2008

Elevation: About 601 ft (Source: USACE 2009)

Community Name: City of South Charleston

Community ID: 540223

Location (long, lat): (-81.702908, 38.367497)

Parcel ID: 20-22-0005-0061-0000

Address: 24 9TH AVE, SOUTH CHARLESTON, WV, 25303