





WV Flood Map



This map is not the official regulatory FIRM or DFIRM. Its purpose is to assist with determining potential flood risk for the selected location.

H I G H R I S K		Regulatory Floodway	☉ Flood Info Location User 101 Elizabeth Street Apt. 3 Notes Charleston, WV Flood Hazard Area Location is NOT WITHIN any identified flood hazard area. Unmapped flood hazard areas may be present. Flood Zone Out of Flood Zone Stream N/A Watershed (HUC8) Upper Kanawha (5050006)	Map created on 1/29/2020
		1-Percent-Annual-Chance Flood Hazard Area With Base Flood Elevation (BFE)		
		1-Percent-Annual-Chance Flood Hazard Area Without BFE (may have Advisory Flood Heights)	Flood Height Water Depth Elevation About 607 ft (Source: USACE 2009) Community & ID City of Charleston (ID: 540073) FEMA Map & Date 54039C0428E; Effective Date: 2/6/2008 Location (lat, long) (38.338792, -81.618281) Parcel ID 20-11-0023-0353-0000 E-911 Address multiple addresses	
		1-Percent-Annual-Chance Future Conditions (High Risk Advisory Flood Zones)		
Download the Full Legend for all flood tool symbols https://www.mapwv.gov/flood/map/docs/wv_flood_tool_legend.pdf				
Disclaimer: The online map is for use in administering the National Flood Insurance Program. It does not necessarily identify all areas subject to flooding, particularly from local drainage sources of small size. Refer to the official Flood Insurance Study (FIS) for detailed flood elevation data in flood profiles and data tables. WV Flood Tool (https://www.MapWV.gov/flood) is supported by FEMA, WV NFIP Office, and WV GIS Technical Center.				