





WV Flood Map



This map is not the official regulatory FIRM or DFIRM. Its purpose is to assist with determining potential flood risk for the selected location.

H I G H R I S K		Regulatory Floodway	Flood Info Location Map created on 8/14/2021 User 2796 Cox's Fork Road Danville, WV 25053 Notes Flood Hazard Area Location is NOT WITHIN any identified flood hazard area. Unmapped flood hazard areas may be present. Flood Zone Out of Flood Zone Stream Watershed (HUC8) Coal (5050009) Flood Height Flood Height 6a N/A Water Depth Elevation 839.8 ft (Source: WVDEP 2010-11) (NAVD88) Community & ID Boone County (ID: 540007) FEMA Map & Date 54005C0125D; Effective Date: 5/16/2013 Location (lat, long) (38.035452, -81.887410) (WGS84) Parcel ID 03-08-0013-0070-0000 E-911 Address 2192 Coxs Fork Rd, Coxs Fork, WV, 25053
		1-Percent-Annual-Chance Flood Hazard Area With Base Flood Elevation (BFE)	
		1-Percent-Annual-Chance Flood Hazard Area Without BFE (may have Advisory Flood Heights)	
		1-Percent-Annual-Chance Future Conditions (High Risk Advisory Flood Zones)	
Download the Full Legend for all flood tool symbols https://www.mapwv.gov/flood/map/docs/wv_flood_tool_legend.pdf			
Disclaimer: The online map is for use in administering the National Flood Insurance Program. It does not necessarily identify all areas subject to flooding, particularly from local drainage sources of small size. Refer to the official Flood Insurance Study (FIS) for detailed flood elevation data in flood profiles and data tables. WV Flood Tool (https://www.MapWV.gov/flood) is supported by FEMA, WV NFIP Office, and WV GIS Technical Center.			